




Source: Esri, DigitalGlobe, GeoEye, Earthstar Geographics, CNES/Airbus DS, USDA, USGS, AeroGRID, IGN, and the GIS User Community



0 500 1,000

Feet

-  Diseased Area
-  Immediate Treatment Zone (area b/w red & green line)
-  Following Treatment Zone (area b/w green & blue line)

County: Bexar  
Quad: San Antonio West  
Date: 2/16/22  
Forester: Erin Davis