City of Leon Valley
FY 13 Bituminous Slurry Seal Project

	Street Name	Begin	End	Length (Ft)	Area (SY)
1	AVEDISIAN	Shadow Mist	Charles Field	157	786
2	CHARLES FIELD	Joan Groana	Von Rosk	1,051	3,504
3	JOAN GRONA	Sally Agee	Charles Field	194	647
4	SALLY AGEE	Von Rosk	Joan Groana	1,022	3,407
5	VON ROSK	Charles Field	Sally Agee	284	947
6	POSS	Bandera	Grissom	2,348	10,433
7	SENECA	Bandera	William Rancher	1,275	5,666
8	WILLIAM RANCHER	Seneca	Grass Hill	930	2,066
9	GRASS HILL	William Rancher	Bandera	1,375	6,113
10	MARY JAMISON	Grass Hill	Seneca	974	4,329
11	PICKERING	Grass Hill	Seneca	985	4,377
12	RIMKUS	Pickering	William Rancher	594	2,641
13	KINMAN	Pickering	William Rancher	579	2,575
14	ROYALTY PT	Seneca	End	96	425
15	RUE DES AMIS	Rue Marielyne	End	232	772
16	RUE LILIANE	Rue Marielyne	Trone Trail	1,122	3,740
17	TRONE TRAIL	Rue Francois	End	1,280	4,268
18	LOCKER LN	Evers	Trone Trail	974	3,248
19	MIKE NESMITH	Rue Francois	Locker Lane	1,113	3,711
20	CAMMIE WAY	Rue Francois	Locker Lane	1,111	3,704
21	HANDSOME LAKE	Echo Hill	Seneca	628	2,092
22	HANDSOME LAKE CULDESAC	Handsome Lake	End	88	731
23	HANDSOME LAKE	Seneca	Red Jacket	585	1,950
24	LONGHOUSE CT	Handsome Lake	End	393	1,311
25	RED JACKET	Handsome Lake	Rue Sophie	690	2,301
26	RUE SOPHIE	Red Jacket	Seneca	571	1,905
27	PROSSER	Rue Sophie	Cornplanter	280	933
28	CORNPLANTER	Prosser	Seneca	794	2,646
29	SUN HOLLOW	Seneca	Sun Creek	553	1,844
30	SUN CREEK	Sun Hollow	Sun Dial	328	1,094
31	SUN DIAL	Sun Creek	Seneca	436	1,454
32	SUN DIAL	Seneca	End	635	2,116
33	DESERT SUN	Seneca	End	100	334
34	DESERT SUN	Seneca	End	281	936
35	ALLEY KINMAN	Evers	End	971	2,157
36	WALKING GAIT	Forest Meadow	End	1,810	6,034
37	PAVONA	Huebner	Belmont	965	3,217
38	CHENAL POINT	Evers	Pecan Acres	942	3,139
39	ELLERBY POINT	Fontana	Pecan Acres	730	2,432
40	PECAN ACRES DR	Ellerby	Belmont	704	2,347
41	BELMONT PLACE	Pecan Acres	Fontana	720	2,399
42	FONTANA POINT	Ellerby	Belmont	702	2,339
43	LINKLEA DRIVE	Linkcrest	Linkway	2,621	8,735
44	LINKVIEW	Linkcrest	Linkway	2,241	7,470

City of Leon Valley
FY 2013 Bituminous Slurry Seal Project

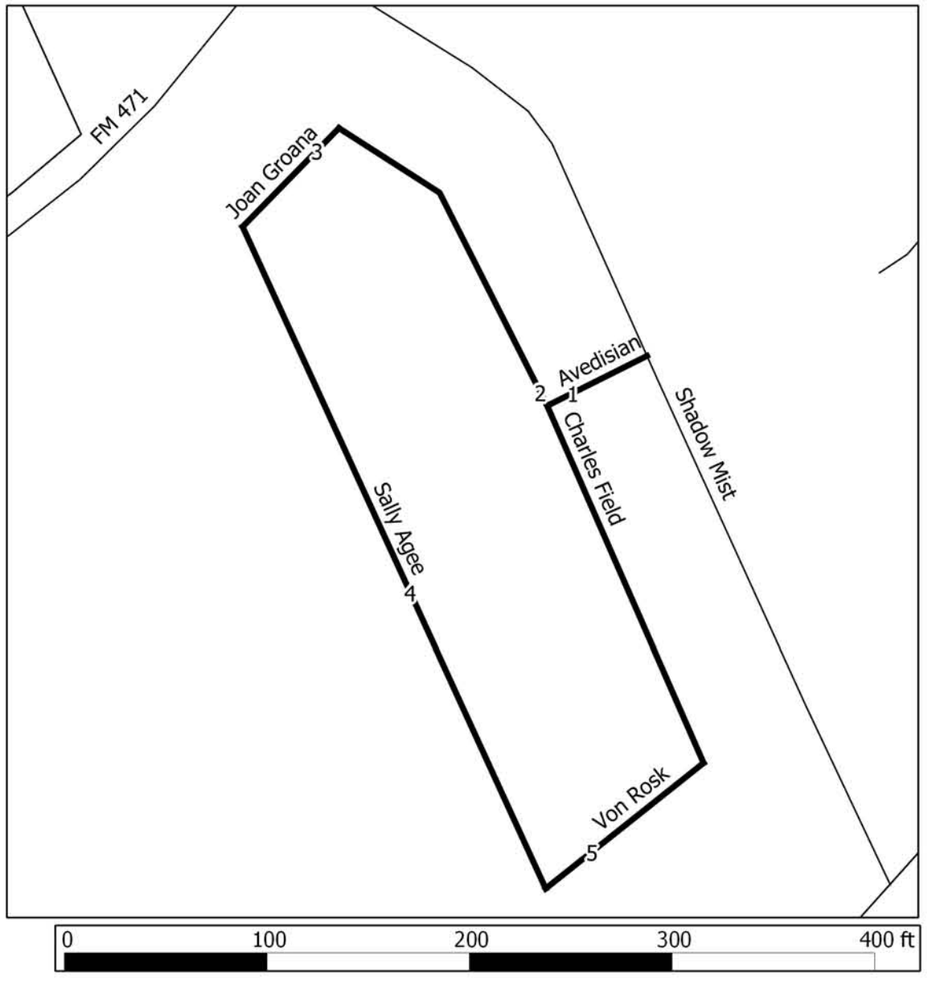

	Street Name	Begin	End	Length (Ft)	Area (SY)
1	AVEDISIAN	Shadow Mist	Charles Field	157	786
2	CHARLES FIELD	Joan Groana	Von Rosk	1,051	3,504
3	JOAN GRONA	Sally Agee	Charles Field	194	647
4	SALLY AGEE	Von Rosk	Joan Groana	1,022	3,407
5	VON ROSK	Charles Field	Sally Agee	284	947

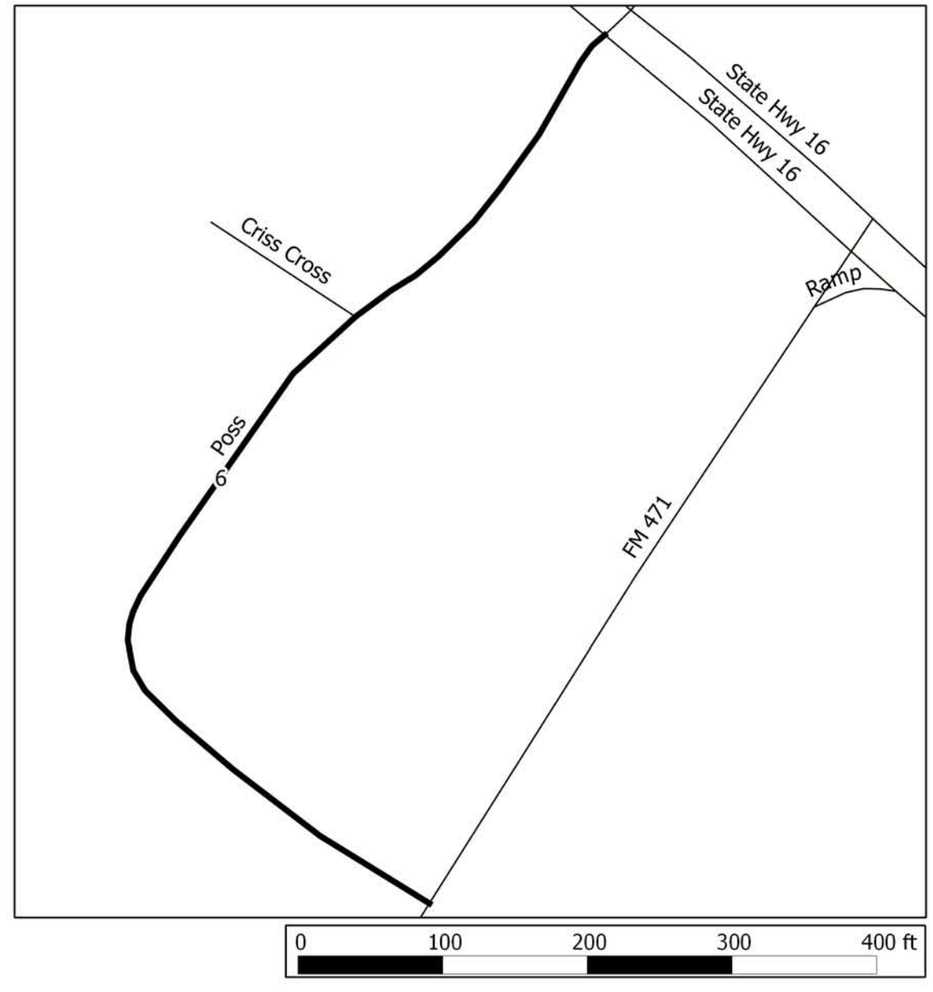

	Street Name	Begin	End	Length (Ft)	Area (SY)
6	POSS	Bandera	Grissom	2,348	10,433

City of Leon Valley
FY 2013 Bituminous Slurry Seal Project

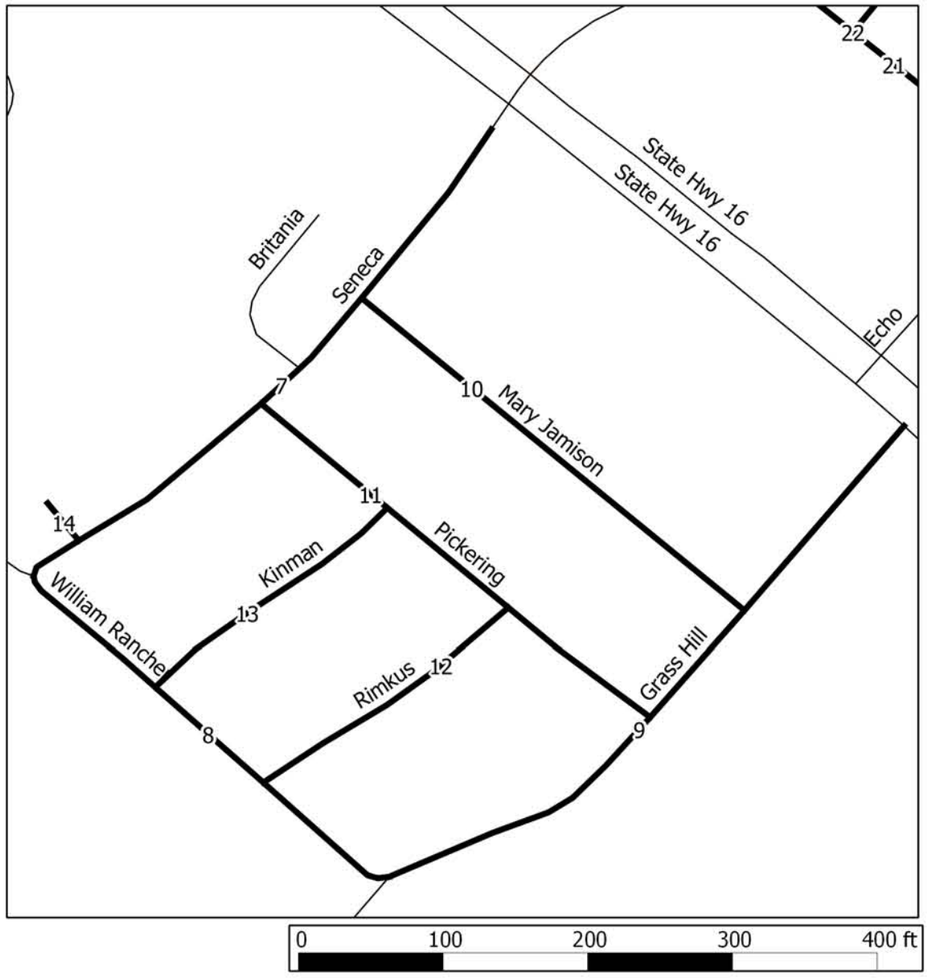

	Street Name	Begin	End	Length (Ft)	Area (SY)
7	SENECA	Bandera	William Rancher	1,275	5,666
8	WILLIAM RANCHER	Seneca	Grass Hill	930	2,066
9	GRASS HILL	William Rancher	Bandera	1,375	6,113
10	MARY JAMISON	Grass Hill	Seneca	974	4,329
11	PICKERING	Grass Hill	Seneca	985	4,377
12	RIMKUS	Pickering	William Rancher	594	2,641
13	KINMAN	Pickering	William Rancher	579	2,575
14	ROYALTY PT	Seneca	End	96	425

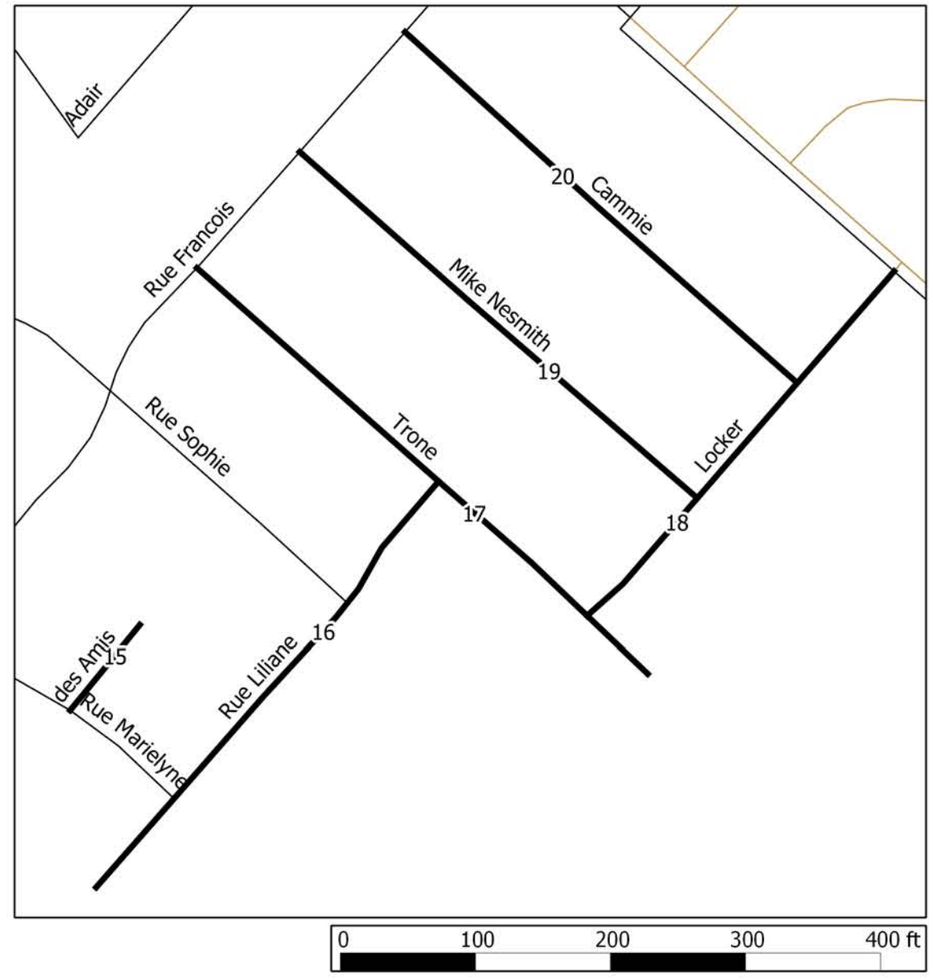

	Street Name	Begin	End	Length (Ft)	Area (SY)
15	RUE DES AMIS	Rue Marielyne	End	232	772
16	RUE LILIANE	Rue Marielyne	Trone Trail	1,122	3,740
17	TRONE TRAIL	Rue Francois	End	1,280	4,268
18	LOCKER LN	Evers	Trone Trail	974	3,248
19	MIKE NESMITH	Rue Francois	Locker Lane	1,113	3,711
20	CAMMIE WAY	Rue Francois	Locker Lane	1,111	3,704

City of Leon Valley
FY 2013 Bituminous Slurry Seal Project

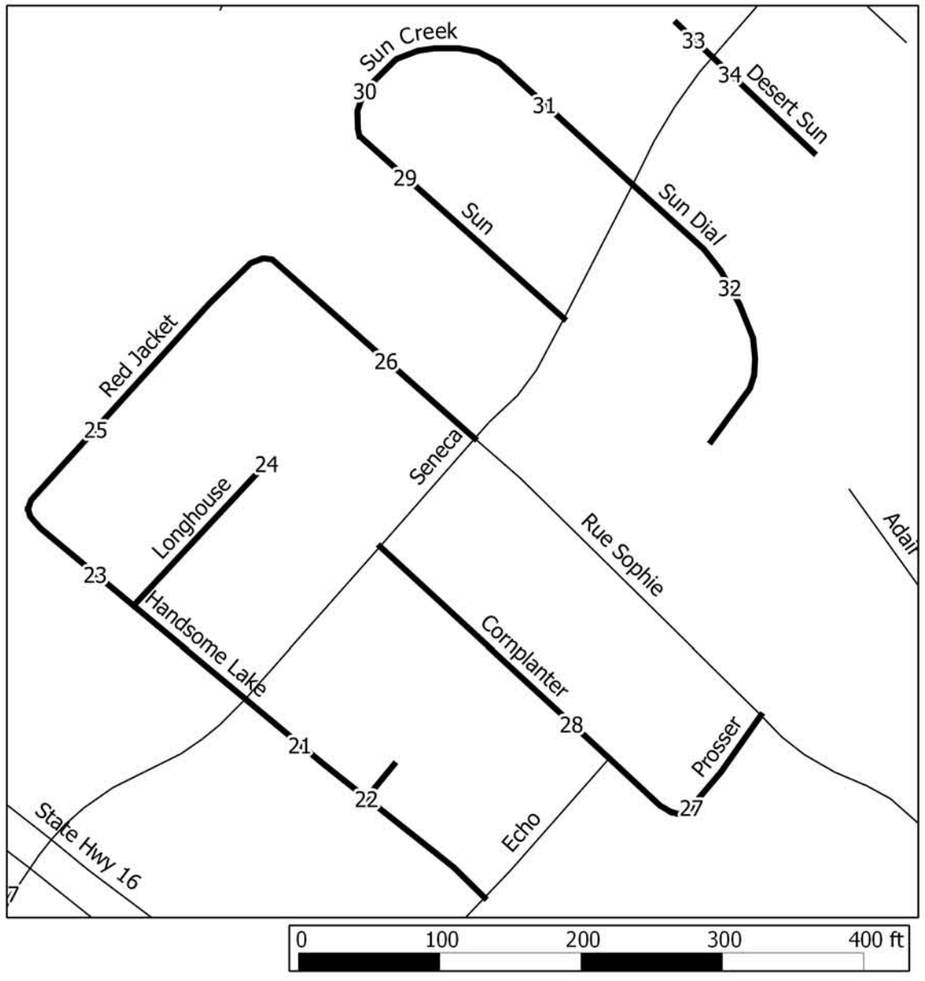

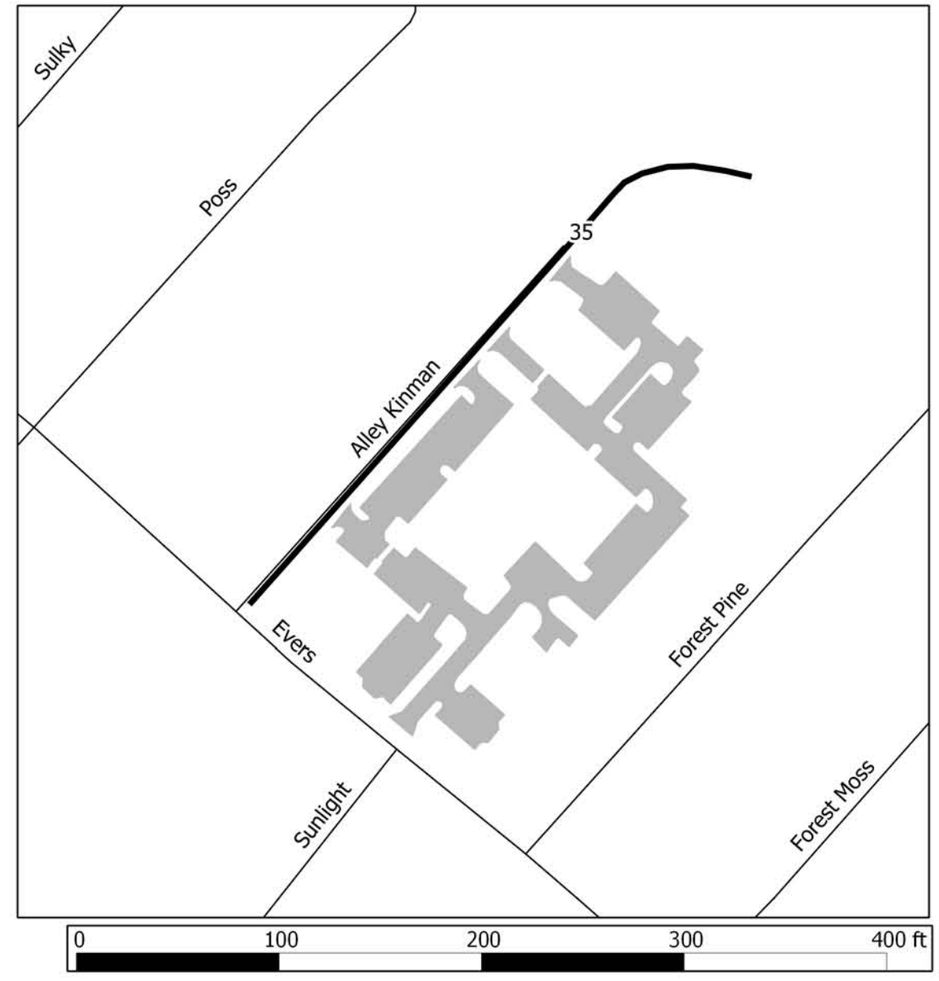

	Street Name	Begin	End	Length (Ft)	Area (SY)
21	HANDSOME LAKE	Echo Hill	Seneca	628	2,092
22	HANDSOME LAKE CULDESAC	Handsome Lake	End	88	731
23	HANDSOME LAKE	Seneca	Red Jacket	585	1,950
24	LONGHOUSE CT	Handsome Lake	End	393	1,311
25	RED JACKET	Handsome Lake	Rue Sophie	690	2,301
26	RUE SOPHIE	Red Jacket	Seneca	571	1,905
27	PROSSER	Rue Sophie	Cornplanter	280	933
28	CORNPLANTER	Prosser	Seneca	794	2,646
29	SUN HOLLOW	Seneca	Sun Creek	553	1,844
30	SUN CREEK	Sun Hollow	Sun Dial	328	1,094
31	SUN DIAL	Sun Creek	Seneca	436	1,454
32	SUN DIAL	Seneca	End	635	2,116
33	DESERT SUN	Seneca	End	100	334
34	DESERT SUN	Seneca	End	281	936

	Street Name	Begin	End	Length (Ft)	Area (SY)
35	ALLEY KINMAN	Evers	End	971	2,157

City of Leon Valley
FY 2013 Bituminous Slurry Seal Project

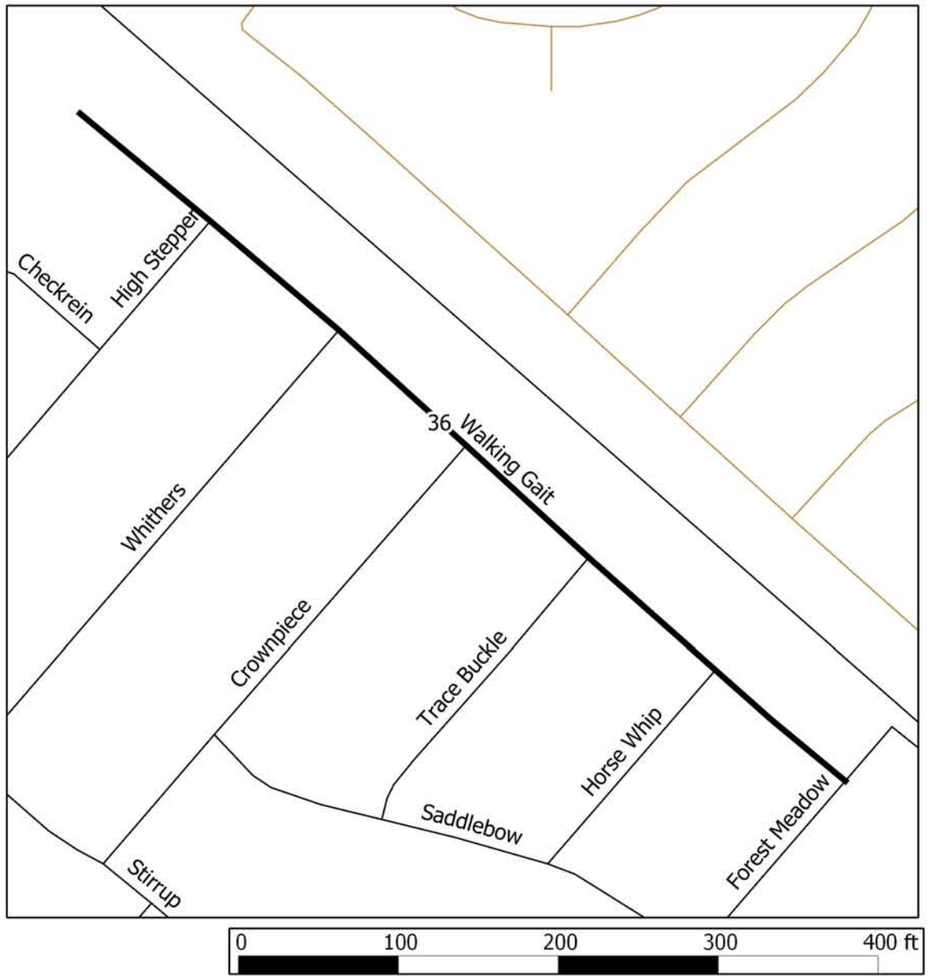

	Street Name	Begin	End	Length (Ft)	Area (SY)
36	WALKING GAIT	Forest Meadow	End	1,810	6,034

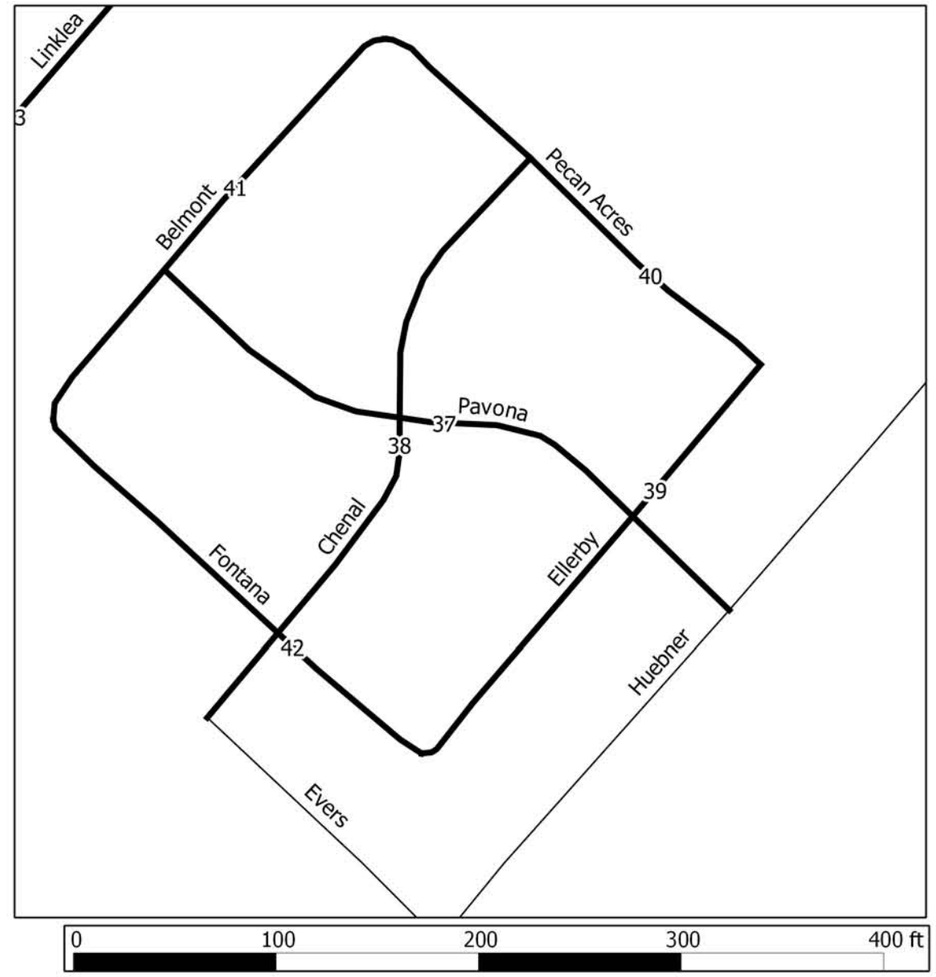

	Street Name	Begin	End	Length (Ft)	Area (SY)
37	PAVONA	Huebner	Belmont	965	3,217
38	CHENAL POINT	Evers	Pecan Acres	942	3,139
39	ELLERBY POINT	Fontana	Pecan Acres	730	2,432
40	PECAN ACRES DR	Ellerby	Belmont	704	2,347
41	BELMONT PLACE	Pecan Acres	Fontana	720	2,399
42	FONTANA POINT	Ellerby	Belmont	702	2,339

City of Leon Valley
FY 2013 Bituminous Slurry Seal Project

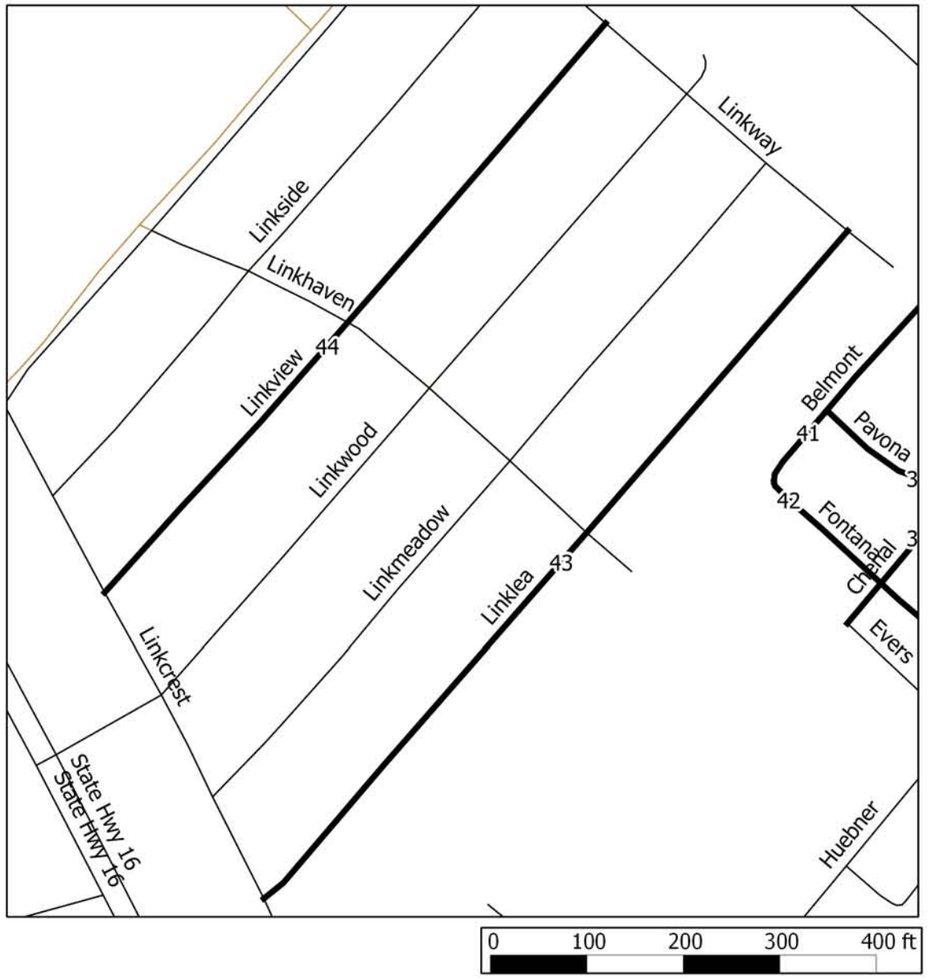

	Street Name	Begin	End	Length (Ft)	Area (SY)
43	LINKLEA DRIVE	Linkcrest	Linkway	2,621	8,735
44	LINKVIEW	Linkcrest	Linkway	2,241	7,470

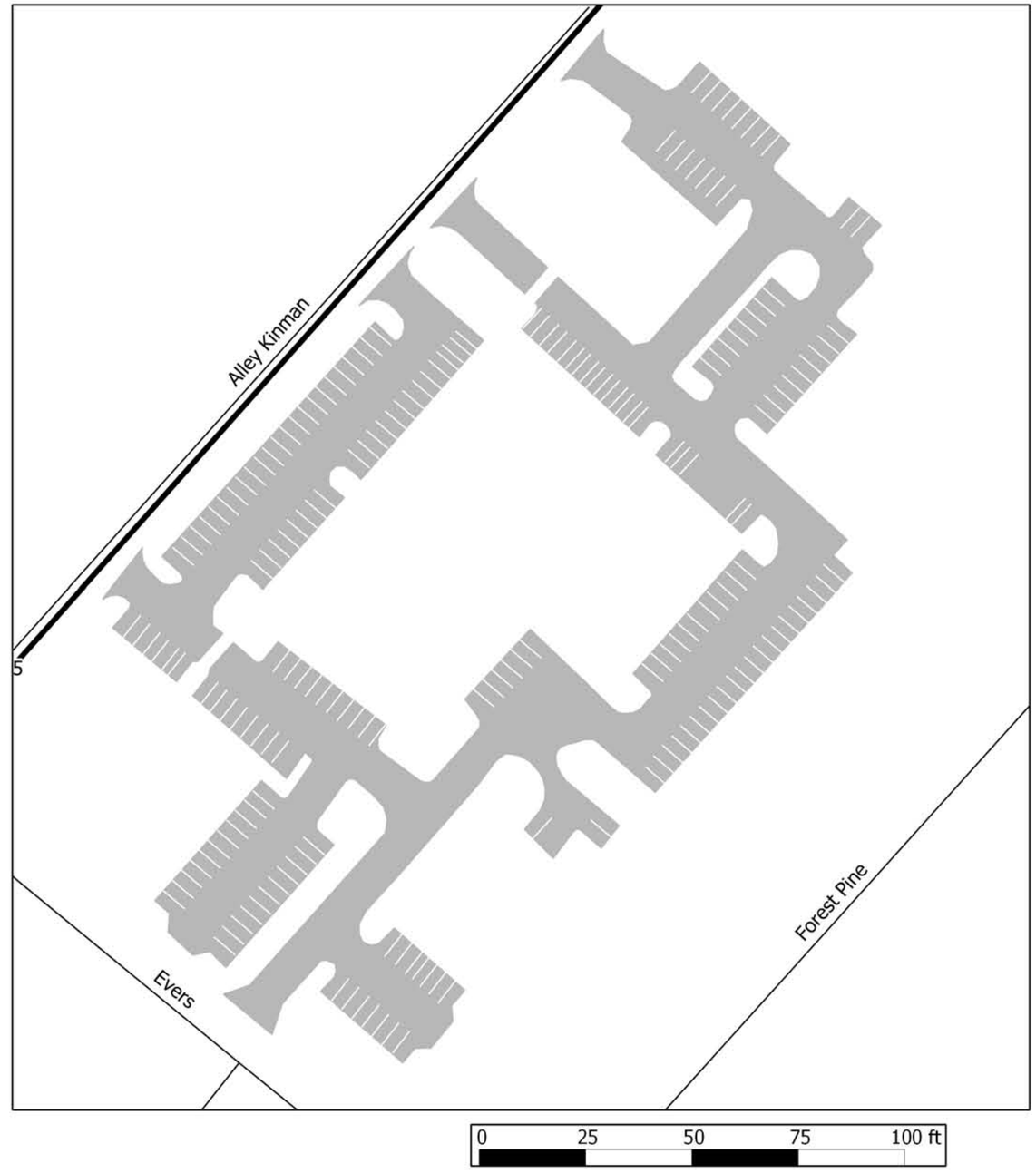

Evers Complex Parking Lot 10,779 SY