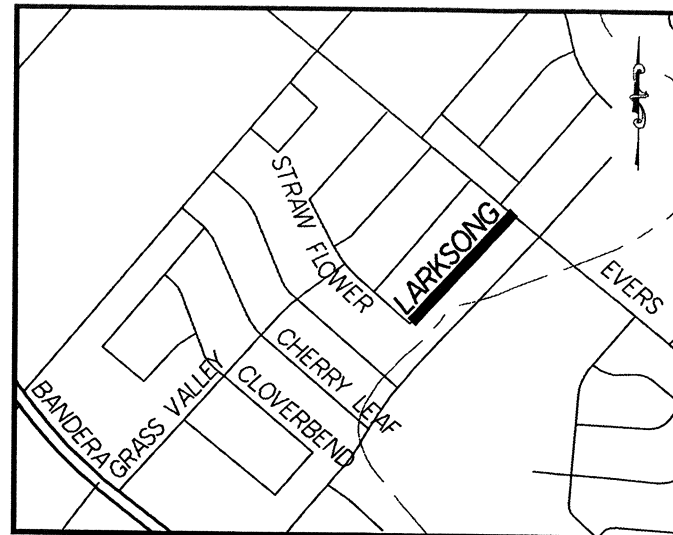
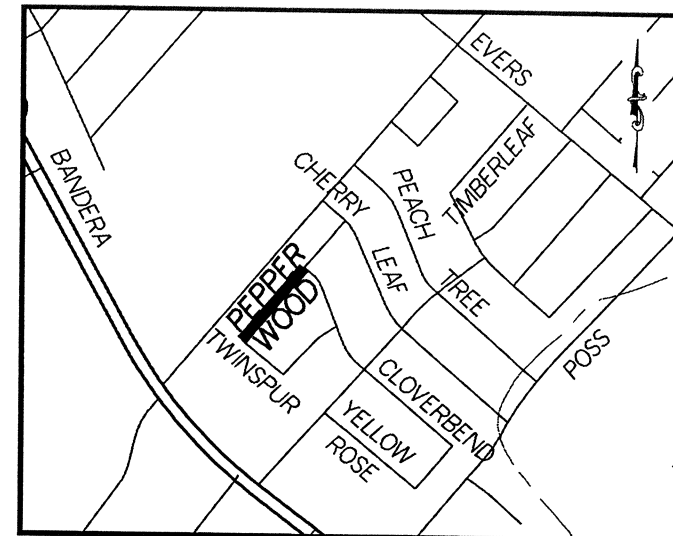


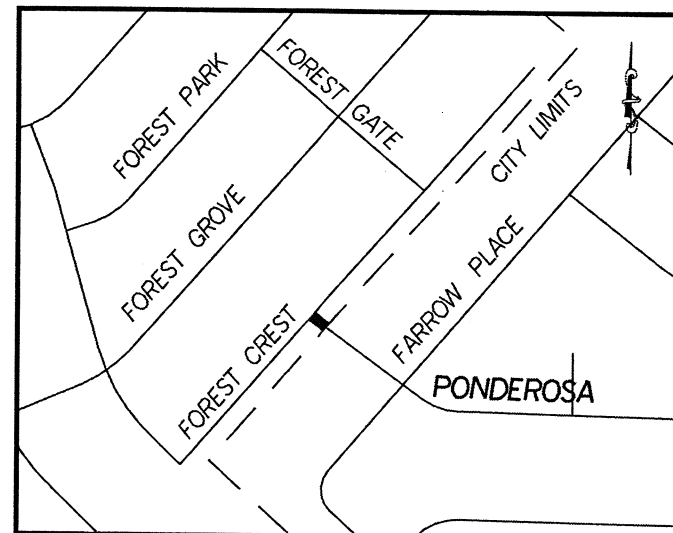
LOCATION #19: HORSE WHIP NTS  
 LIMITS: SADDLE BOW TO WALKING GAIT  
 LENGTH: 400 FEET



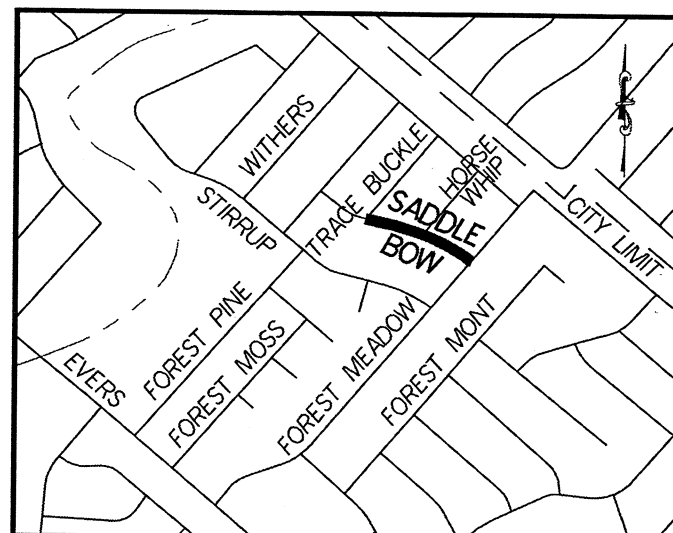
LOCATION #20: LARKSONG NTS  
 LIMITS: STRAWFLOWER TO EVERS  
 LENGTH: 760 FEET



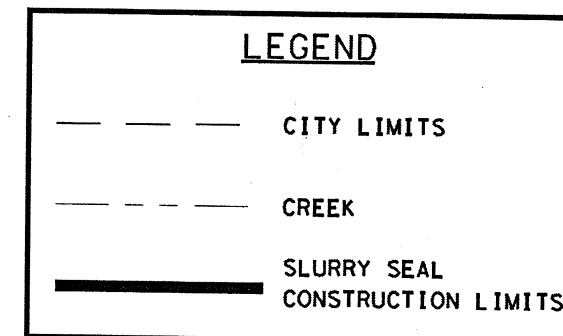
LOCATION #21: PEPPERWOOD NTS  
 LIMITS: CLOVERBEND TO TWINSPUR  
 LENGTH: 240 FEET



LOCATION #22: PONDEROSA NTS  
 LIMITS: FOREST CREST N. TO CITY LIMITS  
 LENGTH: 160 FEET



LOCATION #23: SADDLE BOW NTS  
 LIMITS: FOREST MEADOW TO TRACE BUCKLE  
 LENGTH: 640 FEET



**PRELIMINARY**  
 FOR INTERIM REVIEW ONLY  
 By: EDWARD R. DE LA GARZA P.E. 94829  
 DATE 1/5/2010  
 GONZALEZ-DE LA GARZA & ASSOCIATES, L.L.C.  
 NOT FOR CONSTRUCTION, BIDDING, OR PERMIT PURPOSES

**GONZALEZ + DE LA GARZA & ASSOCIATES, L.L.C.**  
 115 E. Travis St. Suite 640 P: 210.208.9400  
 San Antonio, TX 78205 F: 210.208.9401  
 TBPE Firm # 10015

**LEON VALLEY**  
 TEXAS

SLURRY SEAL  
 2009-2010

LOCATION MAPS

SHEET 6 (4 OF 6)