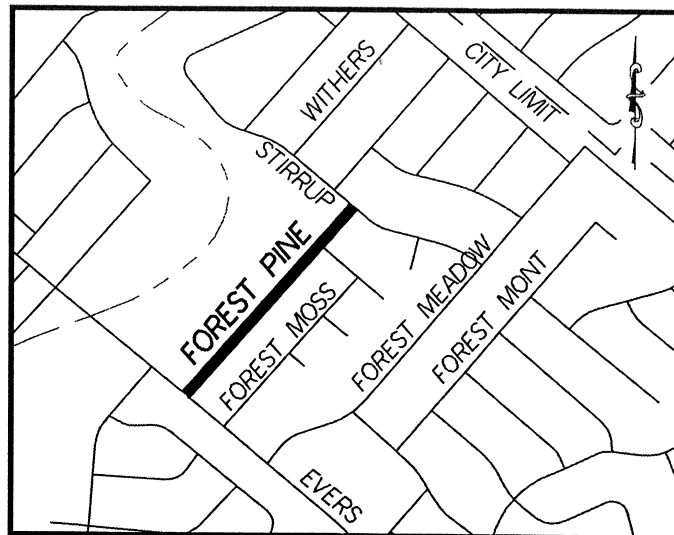
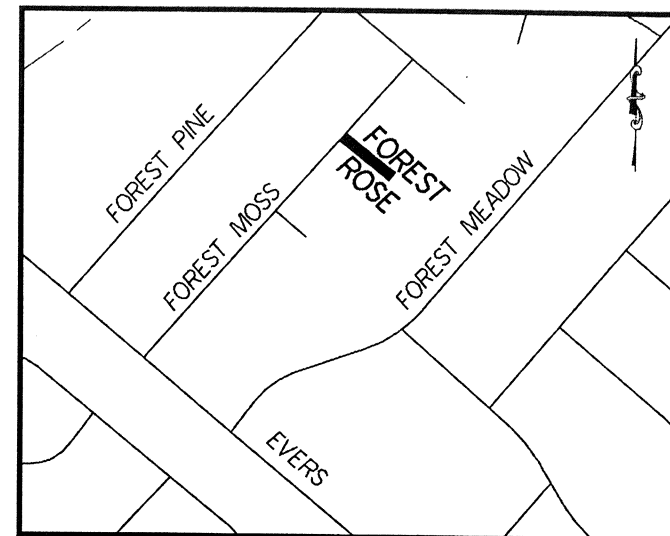


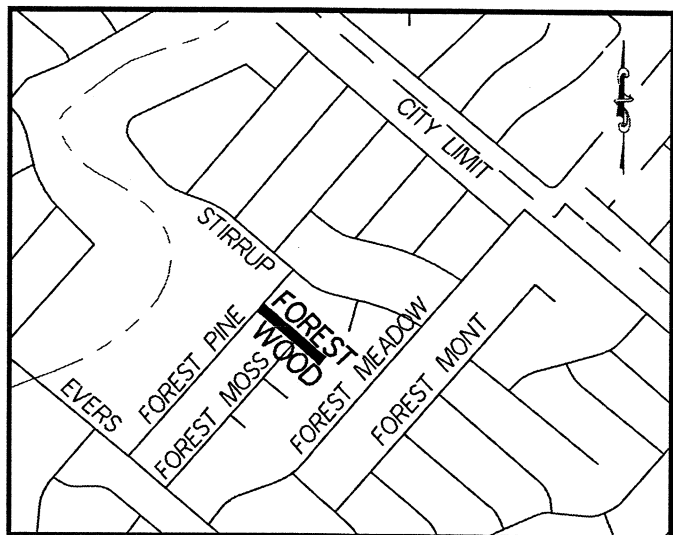
LOCATION #13: FOREST PARK NTS  
LIMITS: FOREST CREST TO FOREST RIDGE  
LENGTH: 1,240 FEET



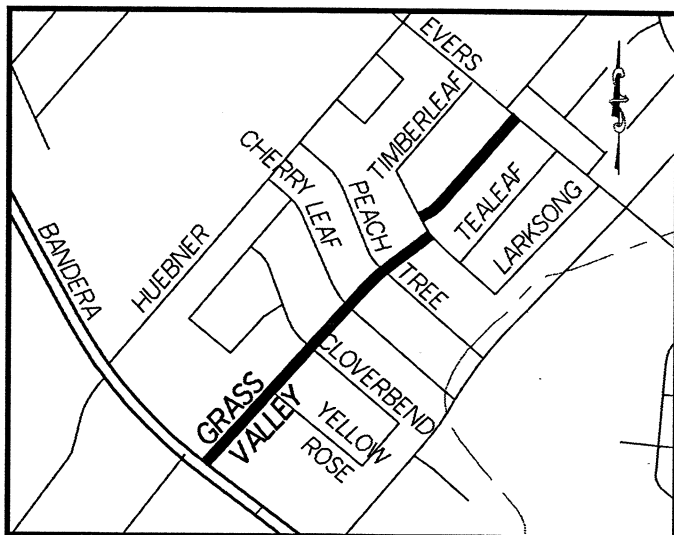
LOCATION #14: FOREST PINE NTS  
LIMITS: EVERS TO STIRRUP  
LENGTH: 1,480 FEET



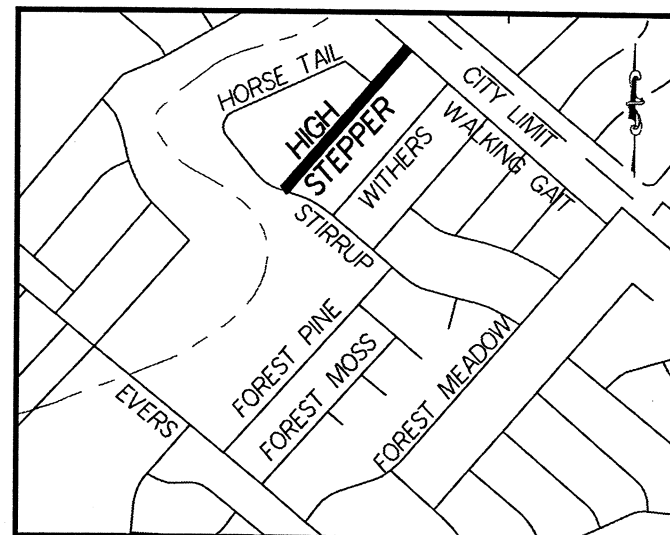
LOCATION #15: FOREST ROSE NTS  
LIMITS: FOREST MOSS TO END  
LENGTH: 240 FEET



LOCATION #16: FOREST WOOD NTS  
LIMITS: FOREST PINE TO END  
LENGTH: 520 FEET



LOCATION #17: GRASS VALLEY NTS  
LIMITS: BANDERA TO EVERS  
LENGTH: 2,520 FEET



LOCATION #18: HIGH STEPPER NTS  
LIMITS: STIRRUP TO WALKING GAIT  
LENGTH: 1,080 FEET

LEGEND	
---	CITY LIMITS
- - -	CREEK
—	SLURRY SEAL CONSTRUCTION LIMITS

**PRELIMINARY**  
FOR INTERIM REVIEW ONLY  
By: AYDA S. GONZALEZ P.E. 96594  
DATE 1/5/2010  
GONZALEZ-DE LA GARZA & ASSOCIATES, L.L.C.  
NOT FOR CONSTRUCTION, BIDDING, OR PERMIT PURPOSES

**GONZALEZ + DE LA GARZA & ASSOCIATES, L.L.C.**  
115 E. Travis St. Suite 640  
San Antonio, TX 78205  
P: 210.208.9400  
F: 210.208.9401  
TBP Firm # 10015

**LEON VALLEY TEXAS**

SLURRY SEAL  
2008-2009

LOCATION MAPS

SHEET 5 (3 OF 6)

K:\Leon Valley\Street+Maintenance\2009\Plans\LOCATION MAPS 3 NEW.dgn  
1/5/2010