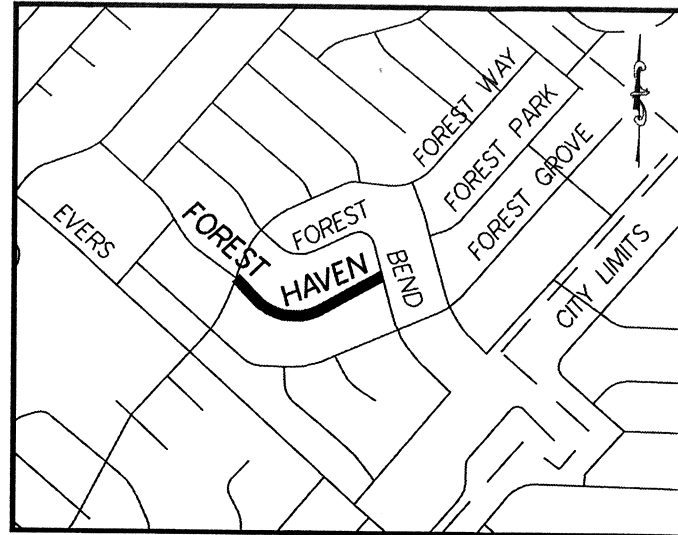
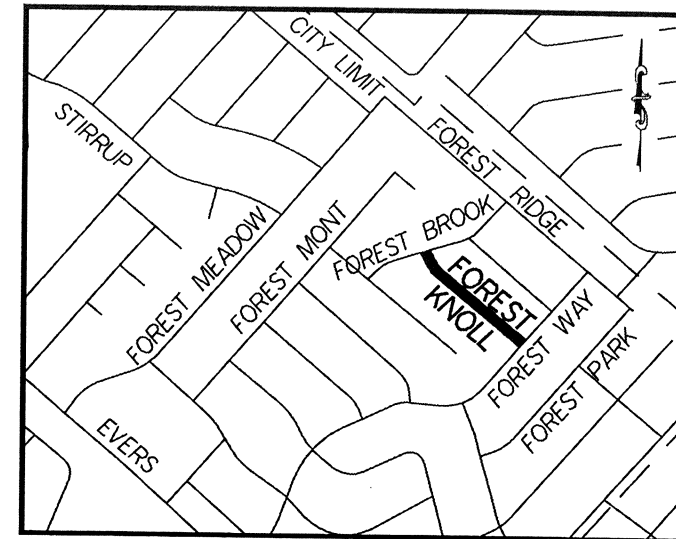


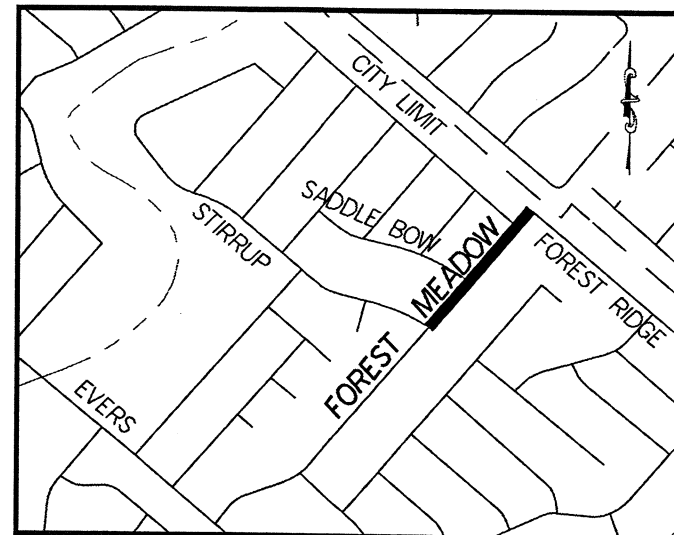
LOCATION #7: FOREST CREST N. NTS  
LIMITS: PONDEROSA TO END  
LENGTH: 880 FEET



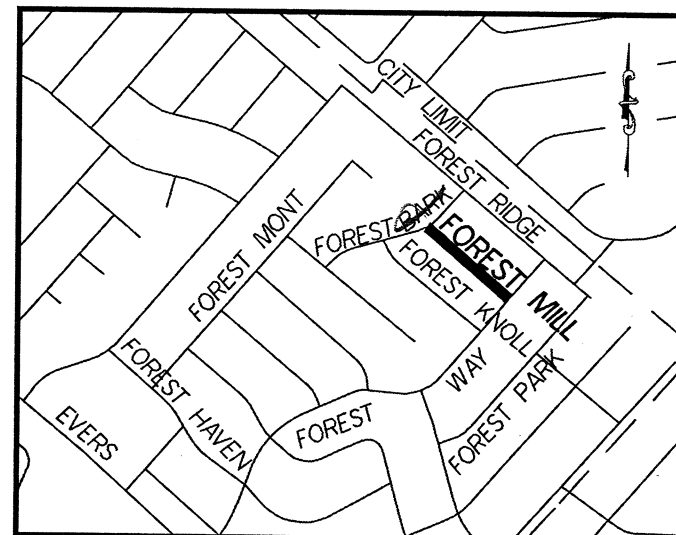
LOCATION #8: FOREST HAVEN NTS  
LIMITS: FOREST WAY TO FOREST BEND  
LENGTH: 880 FEET



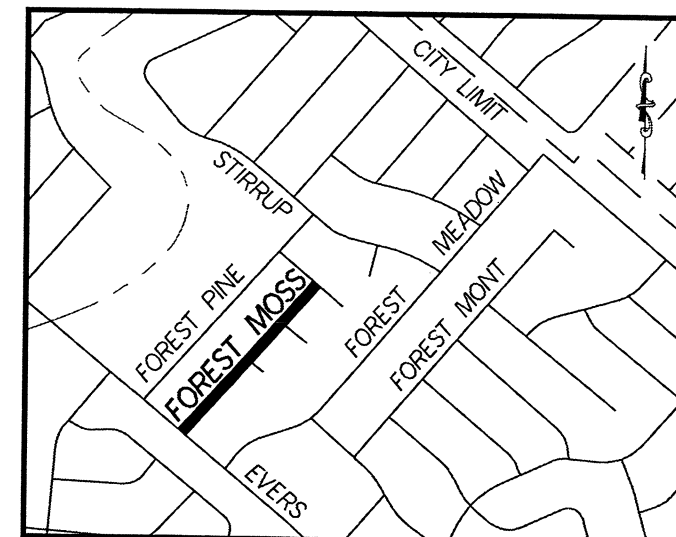
LOCATION #9: FOREST KNOLL NTS  
LIMITS: FOREST BROOK TO FOREST WAY  
LENGTH: 760 FEET



LOCATION #10: FOREST MEADOW NTS  
LIMITS: FOREST RIDGE TO STIRRUP  
LENGTH: 920 FEET



LOCATION #11: FOREST MILL NTS  
LIMITS: FOREST BROOK TO FOREST WAY  
LENGTH: 600 FEET



LOCATION #12: FOREST MOSS NTS  
LIMITS: EVERS TO FOREST WOOD  
LENGTH: 1,160 FEET

LEGEND	
---	CITY LIMITS
---	CREEK
—	SLURRY SEAL CONSTRUCTION LIMITS

**PRELIMINARY**  
FOR INTERIM REVIEW ONLY  
By: AYDA S. GONZALEZ P.E. 96594  
DATE: 1/5/2010  
GONZALEZ-DE LA GARZA & ASSOCIATES, L.L.C.  
NOT FOR CONSTRUCTION, BIDDING, OR PERMIT PURPOSES

**GONZALEZ + DE LA GARZA & ASSOCIATES, L.L.C.**  
115 E. Travis St., Suite 640 P: 210.208.9400  
San Antonio, TX 78205 F: 210.208.9401  
TBPE Firm # 10015

**LEON VALLEY TEXAS**

SLURRY SEAL  
2009-2010

LOCATION MAPS

SHEET 4 (2 OF 6)