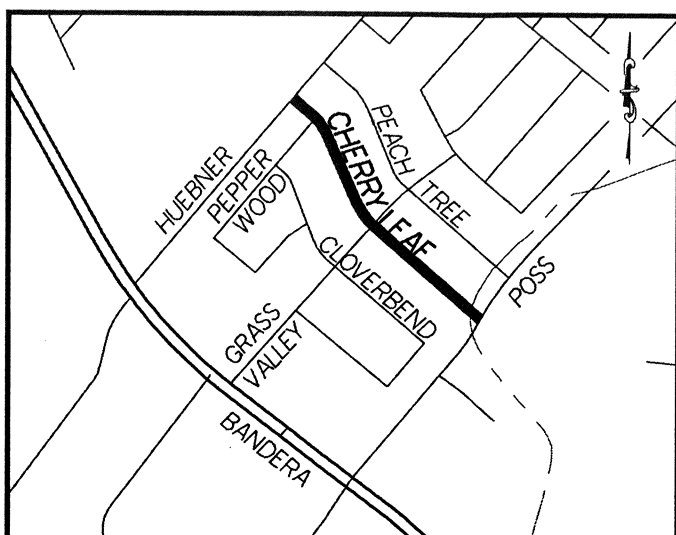
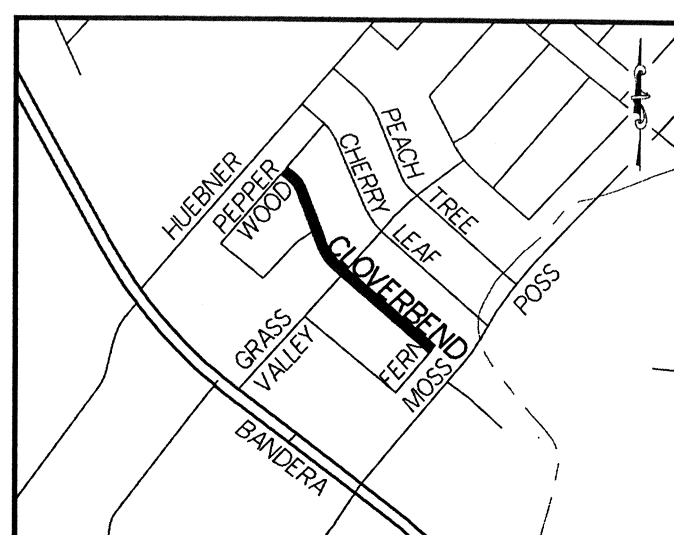


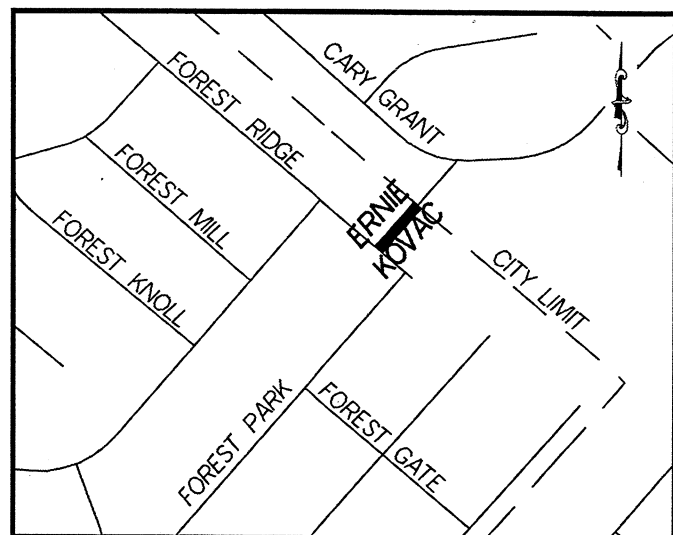
LOCATION #1: CHECKREIN NTS  
LIMITS: HORSETAIL TO HIGHSTEPPER  
LENGTH: 240 FEET



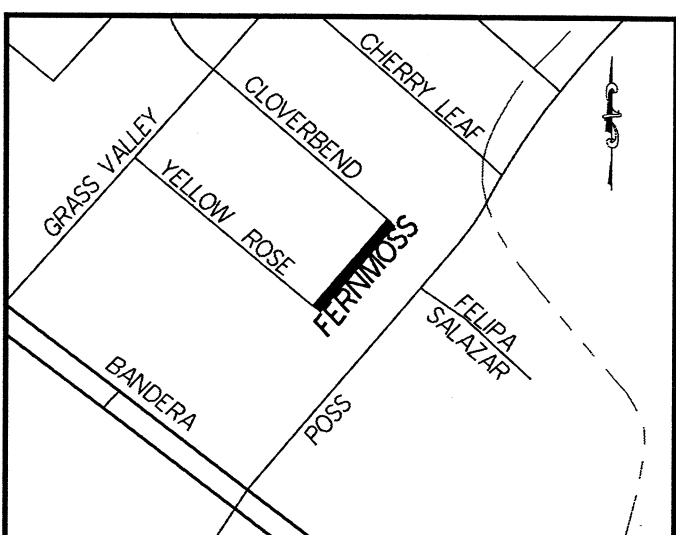
LOCATION #2: CHERRYLEAF NTS  
LIMITS: POSS TO HUEBNER  
LENGTH: 1,640 FEET



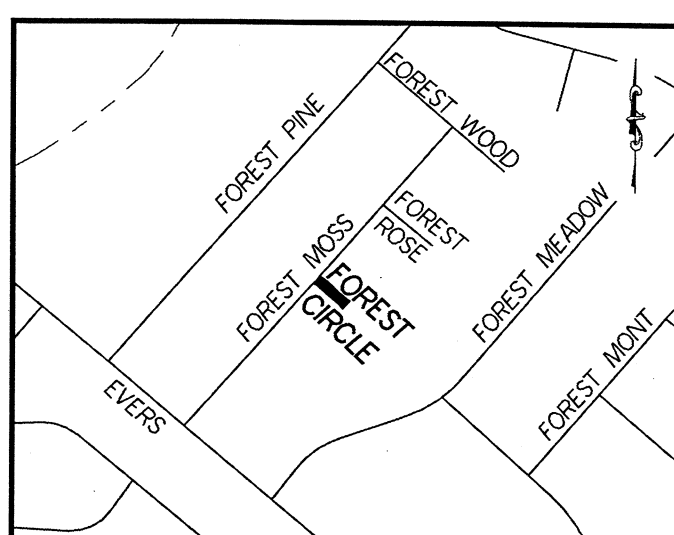
LOCATION #3: CLOVERBEND NTS  
LIMITS: PEPPERWOOD TO FERN MOSS  
LENGTH: 1,296 FEET



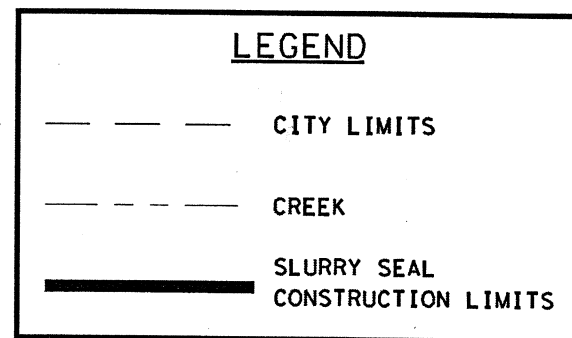
LOCATION #4: ERNIE KOVAC NTS  
LIMITS: FOREST RIDGE TO CITY LIMITS  
LENGTH: 120 FEET



LOCATION #5: FERNMOSS NTS  
LIMITS: YELLOW ROSE TO CLOVERBEND  
LENGTH: 360 FEET



LOCATION #6: FOREST CIRCLE NTS  
LIMITS: FOREST MOSS TO END  
LENGTH: 160 FEET



**PRELIMINARY**  
FOR INTERIM REVIEW ONLY  
By: AYDA S. GONZALEZ P.E. 96594  
DATE: 1/5/2010  
GONZALEZ-DE LA GARZA & ASSOCIATES, L.L.C.  
NOT FOR CONSTRUCTION, BIDDING, OR PERMIT PURPOSES

**GONZALEZ + DE LA GARZA & ASSOCIATES, L.L.C.**  
115 E. Travis St. Suite 640 P: 210.208.9400  
San Antonio, TX 78205 F: 210.208.9401  
TBPE Firm # 10015

**LEON VALLEY TEXAS**

SLURRY SEAL  
2008-2009

LOCATION MAPS

SHEET 3 (1 OF 6)

K:\Leon Valley\Street\Maintenance\2009\Plans\LOCATION MAPS 1 NEW.dgn  
1/5/2010